卐 卐

PLAN SHOWS THE PROPOSED RESIDENTIAL BUILDING IN PLOT NO : 69 OF S NO. 263/415, 264 AT PADI VILLAGE KUMARAN NAGAR AMBATTUR MUNCIPAL TOWNSHIP PADI MADRAS : 50



ELEVATION

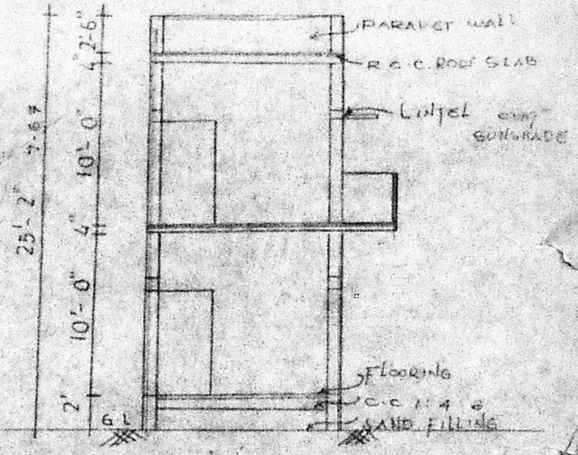


SECTION ON - AB




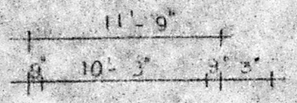


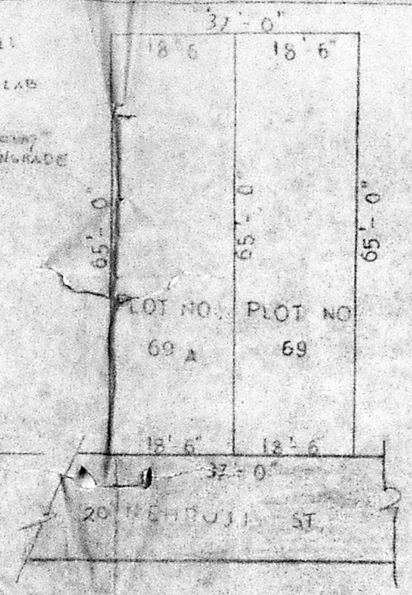


SUB - DIVISION PLAN

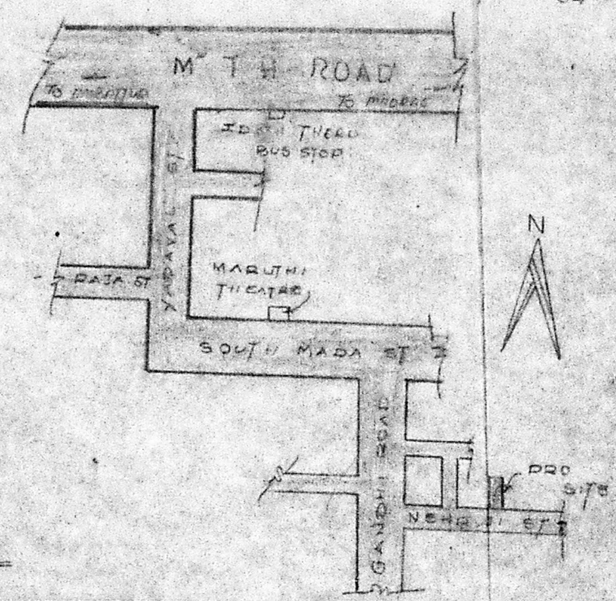


KEY PLAN

Planning Permission is issued with a disclaimer for the building in residuary plot.

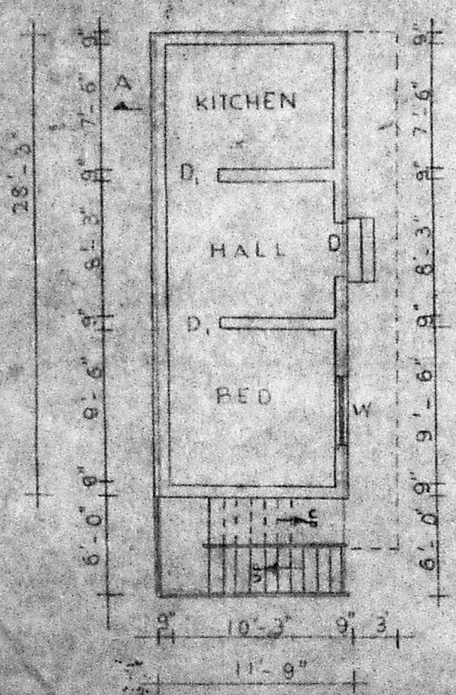


GROUND FLOOR PLAN

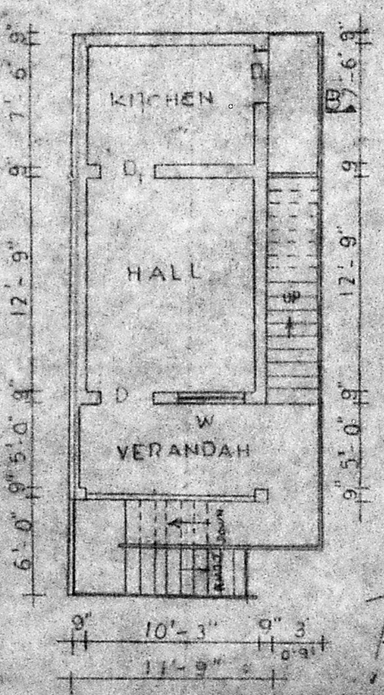


FIRST FLOOR PLAN

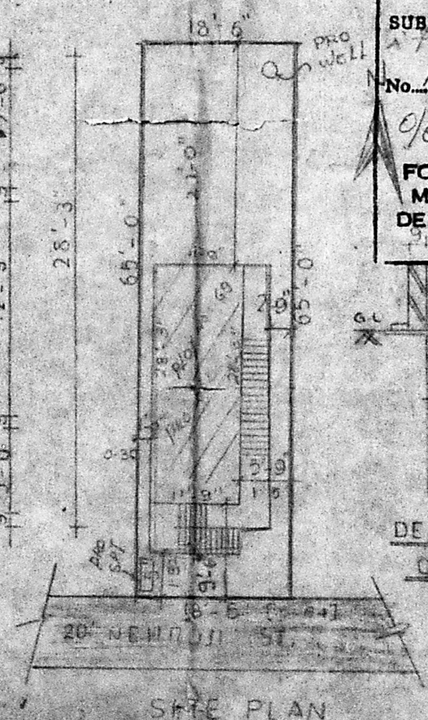


SITE PLAN

SCALE : 1" = 16'

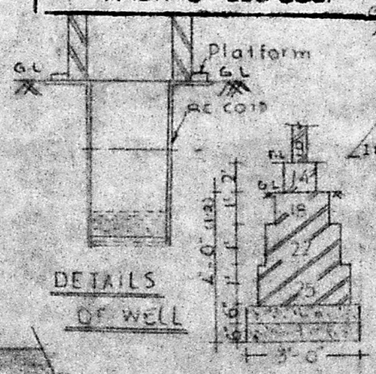


DETAILS OF WELL




FOUNDATION DETAILS

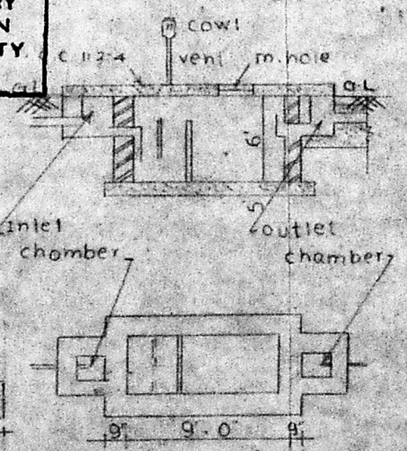


SEPTICTANK DETAILS

Planning Permit No. A/929/91

APPROVED

SUBJECT TO THE CONDITIONS IN THIS OFFICE LETTER.

No. A1/6285/91 Date 28-8-91

for FOR MEMBER SECRETARY
MADRAS METROPOLITAN DEVELOPMENT AUTHORITY
MADRAS - 600 008.

OFFICE USE

## SPECIFICATION

FOUNDATION IN R.C.C. 1:4:8 ALL MAIN WALLS ARE 9" THICK WITH BRICK WORK IN C.M. 1:6 USING STOCK BRICKS. ALL R.C.C. WORKS ARE C.C. 1:2:4 MIX. PLASTERING WITH C.M. 1:4 FOR ALL EXPOSED SURFACES AND C.M. 1:3 FOR CEILING. ALL WOOD WORKS ARE IN COUNTRY WOOD.

## JOINERY'S

| | | |
|---|---|---|
| D - DOOR | 3'-3" X 6'-6" | 1.000 X 2.000 |
| D1 - DOOR | 3'-0" X 6'-6" | 0.900 X 1.950 |
| W - WINDOW | 4'-0" X 4'-0" | 1.200 X 1.200 |

## AREA DETAILS

PLOT AREA : 1202 SFT 111.7 m²

PLINTH AREA PRO G.F. 332 SFT 30.88 m²
PROPOSED F.F. FLOOR 332 SFT 30.88 m²

COVERAGE : 55.25

## COLOUR INDEX

PROPOSED — ROADS
EXISTING — BOUNDARY

SCALE : 1" = 8'-0" 1:100 DR 6 NO.

OWNER T. Sivaramakrishnan

R.M.G. Constructions
ARCHITECTS, ENGINEERS & BUILDERS
19, RAJAGOPAL CHETTY STREET,
WEST MAMBALAM, MADRAS - 600 033

A. S. Srinivasan, DCE, AMIE, MICE,
LICENSED SURVEYOR
AMBATTUR MUNICIPALITY AND TOWNSHIP
CORPORATION OF MADRAS
(LIC. No. 213 (1994))

SRINIVASA CONSTRUCTIONS,
183, PATTO ROAD, AMBATTUR,
MADRAS-600 053.